







Tompkins County

2000 Census Block Errors

Legend

-  Buildings
-  Municipal Boundary
-  Legislature District
-  Census Blocks 2000
-  Census Blocks 1990
-  Census Block Discrepancies

censuserror.apr
04/19/01



North

300 0 300 600 900 Feet



80 0 80 160 240 Meters



1:15000

One Inch represents 17500 Feet

NY State Plane, Central GRS 80 Datum

Data Sources:

1991 Tompkins County Digital Planimetric Map

U.S. Census Bureau

City of Ithaca Dept. of Planning & Development



Tompkins County
Information Technology Services
GIS Division

